

TransAp-Light: Ehrwald-Gardasee | Variante II

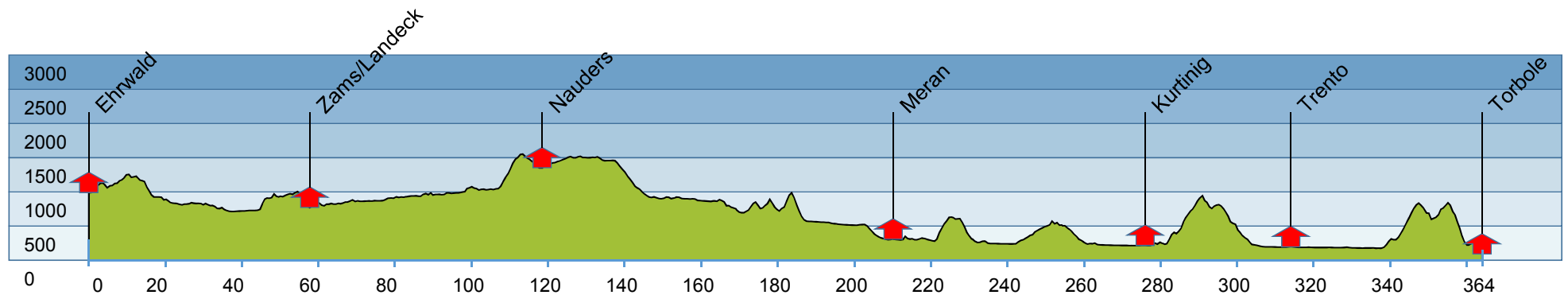


Tourprofil

Ehrwald - Torbole

Gesamtkilometer: 364 km

Höhenmeter gesamt: 6200



TransAp-Light: Ehrwald-Gardasee | Variante II

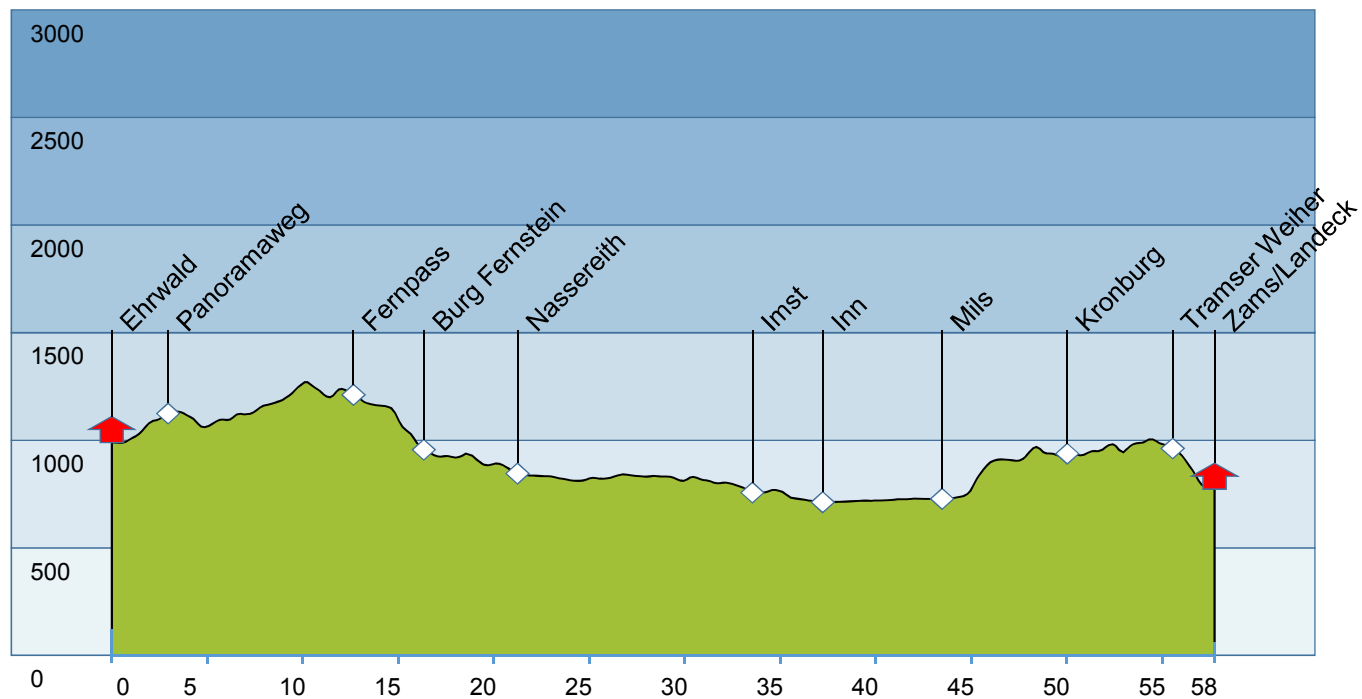


1. Etappe

Ehrwald - Zams/Landeck

Tageskilometer: 58 km

Höhenmeter: 980



TransAp-Light: Ehrwald-Gardasee | Variante II

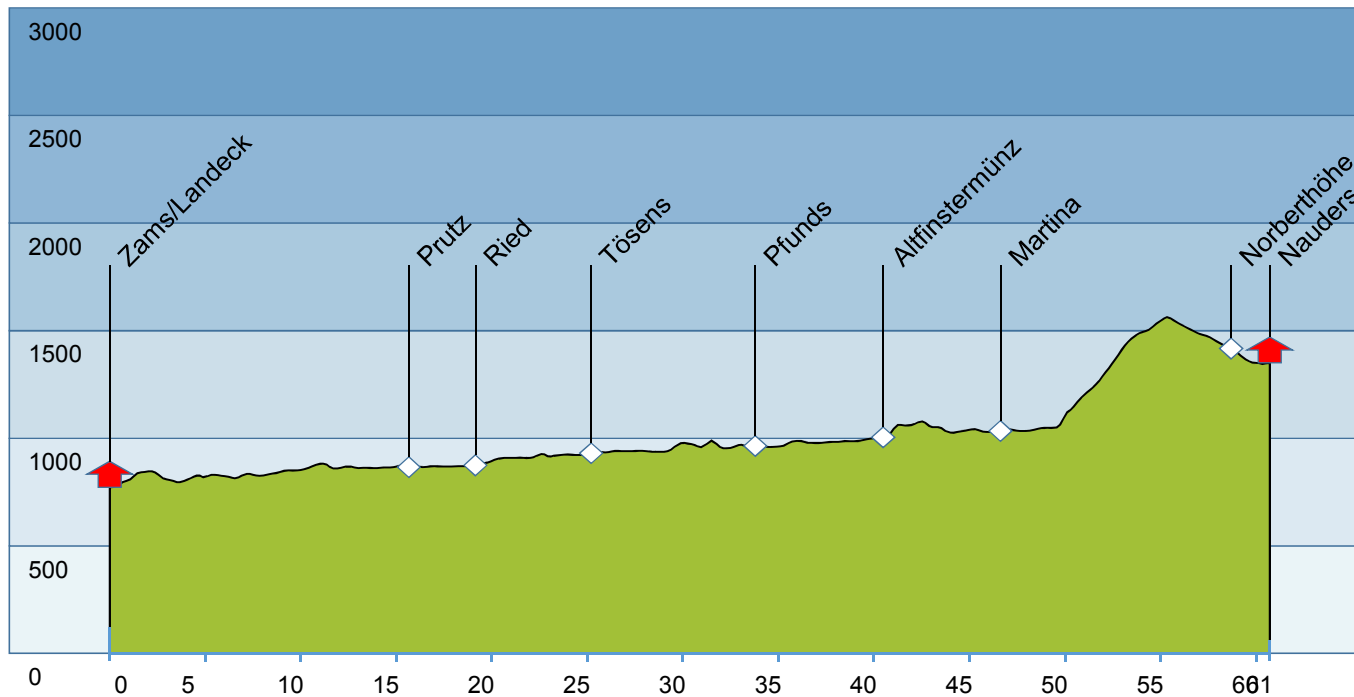


2. Etappe

Zams/Landeck - Nauders

Tageskilometer: 61 km

Höhenmeter: 1180

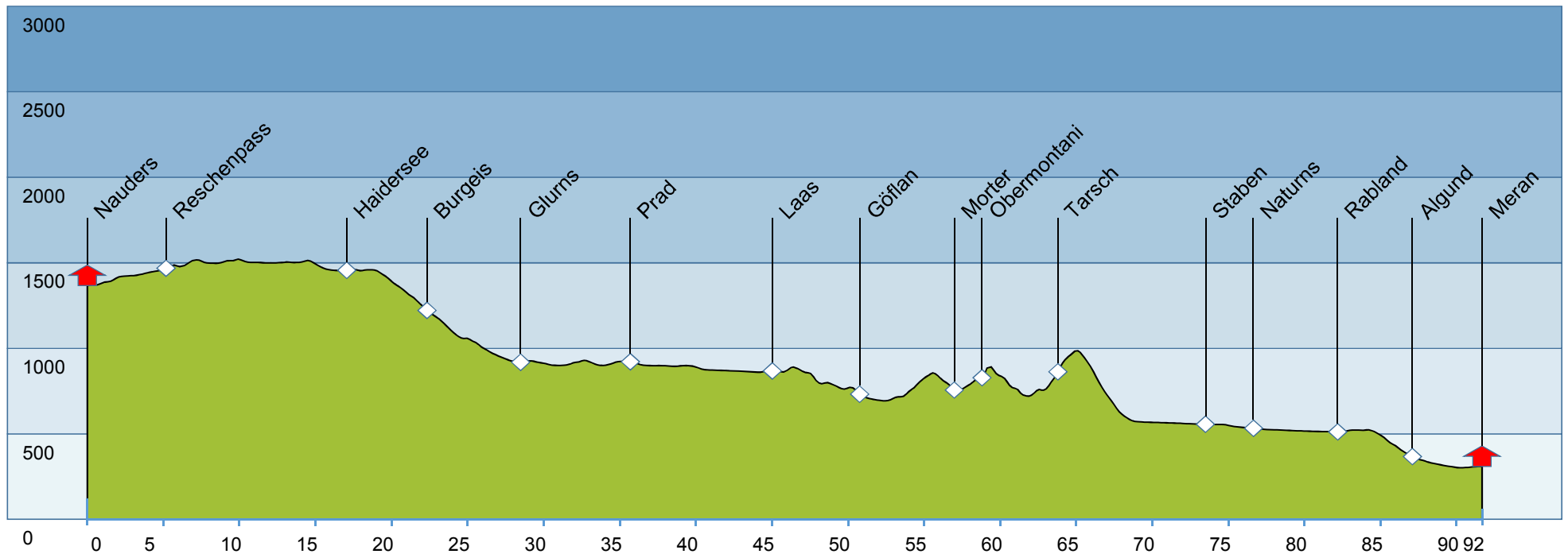


3. Etappe

Nauders - Meran

Tageskilometer: 92 km

Höhenmeter: 960



TransAp-Light: Ehrwald-Gardasee | Variante II

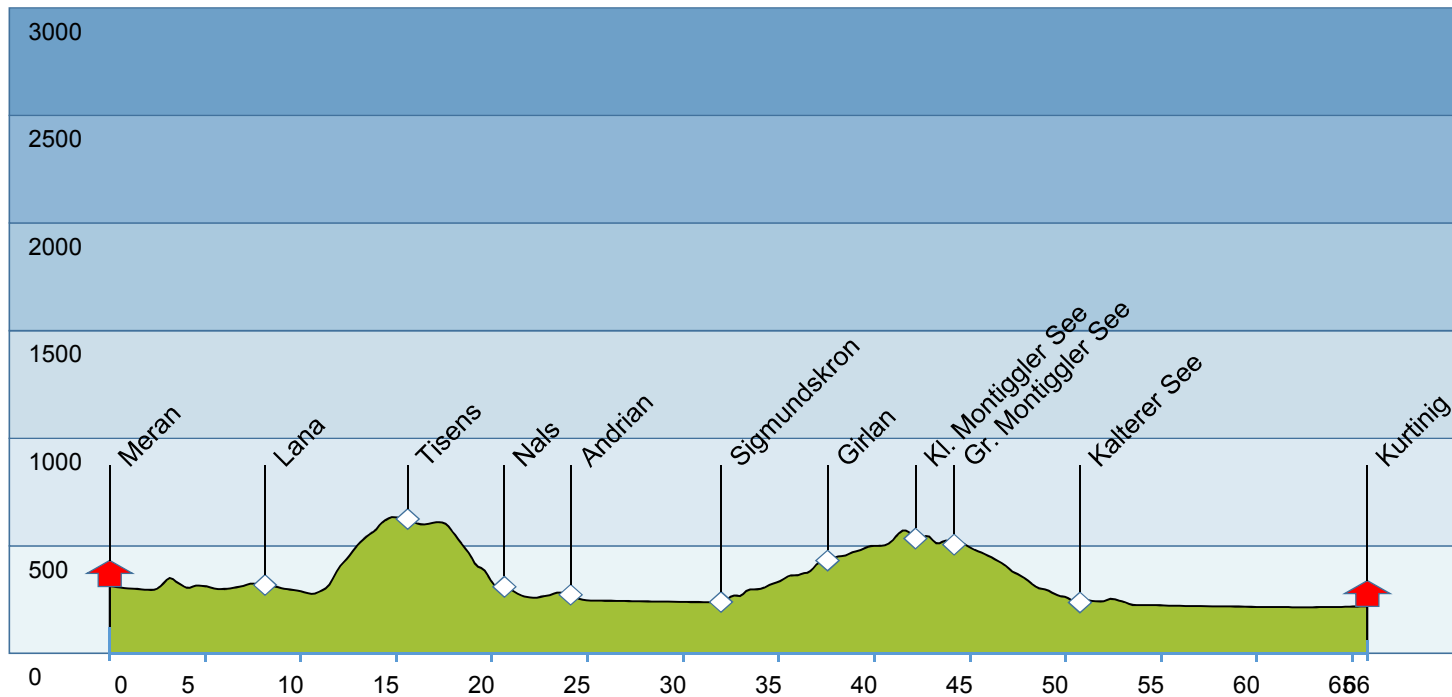


4. Etappe

Meran - Kurtinig

Tageskilometer: 66 km

Höhenmeter: 1090



TransAp-Light: Ehrwald-Gardasee | Variante II

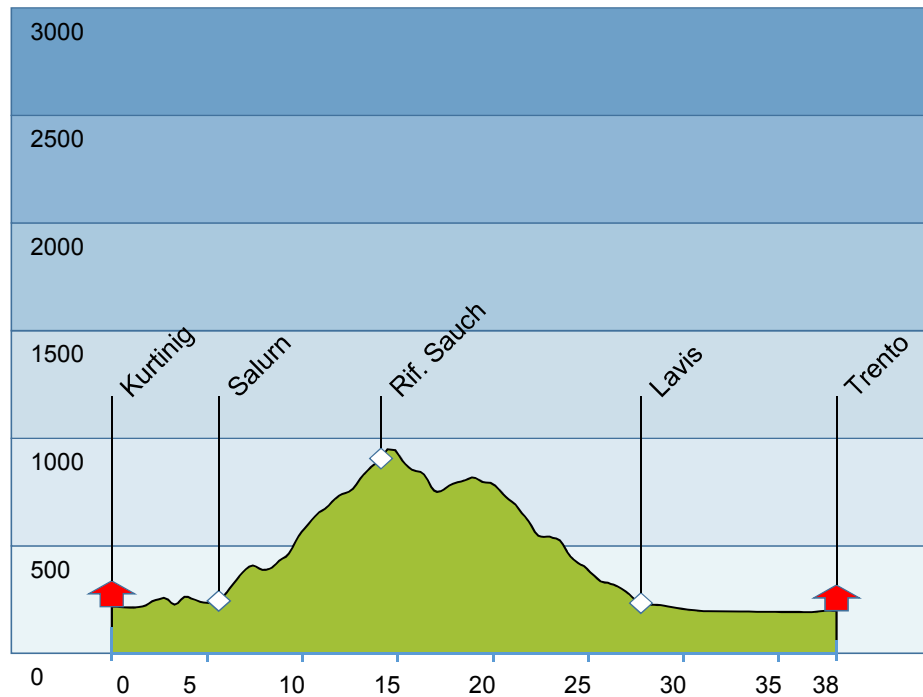


5. Etappe

Kurtinig - Trento

Tageskilometer: 38 km

Höhenmeter: 1040



TransAp-Light: Ehrwald-Gardasee | Variante II



6. Etappe

Trento - Torbole

Tageskilometer: 50 km

Höhenmeter: 950

